









Outward looking and connected Street character

- Key**
-  Primary road
 -  Secondary road
 -  Inner road
 -  Shared/slow street
 -  Main entry
 -  Secondary entry
 -  Shuttle/e-scooter loop
 -  Key nodes/intersection
 -  Existing signalised intersection
 -  Proposed signalised intersection
 -  Vehicle drop off/pick up point
 -  Car-free zone
-
-  University of Canberra landholdings
 -  Existing and proposed leases
 -  Proposed buildings
 -  Other proposed buildings
 -  Existing buildings

