

















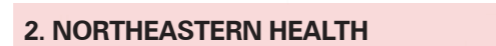









Innovation, teaching, learning and research

Connected learning

- Key**
-  Academic Walk
 -  Sports Walk
 -  Health Walk
 -  Belconnen Boulevard
 -  Community Walk
 -  Campus West Walk
 -  College Walk
 -  Enterprise Walk
 -  Ecology Walk
 -  Central hub
 -  Informal learning & recreation
 -  Campus gateways
-  University of Canberra landholdings
 -  Existing and proposed leases
 -  Proposed buildings
 -  Other proposed buildings
 -  Existing buildings

Note:
All neighbourhood, walk and boulevard names are placeholders and are intended to be used for this document only. Nomenclature should be part of the Master Plan's implementation process.

- NEIGHBOURHOOD KEY**
-  1. CAMPUS CORE & UNIVERSITY HILL
 -  2. NORTHEASTERN HEALTH
 -  3. NORTHWESTERN HEALTH
 -  4. SPORTS
 -  5. LOCAL CENTRE & ENTERPRISE
 -  6. CAMPUS COMMUNITY SOUTH
 -  7. CAMPUS WEST
 -  8. UNIVERSITY PARK
 -  9. CAMPUS COMMUNITY NORTH

